ISO FULL BLEED A1 841 X 594 MM

LAYOUT A

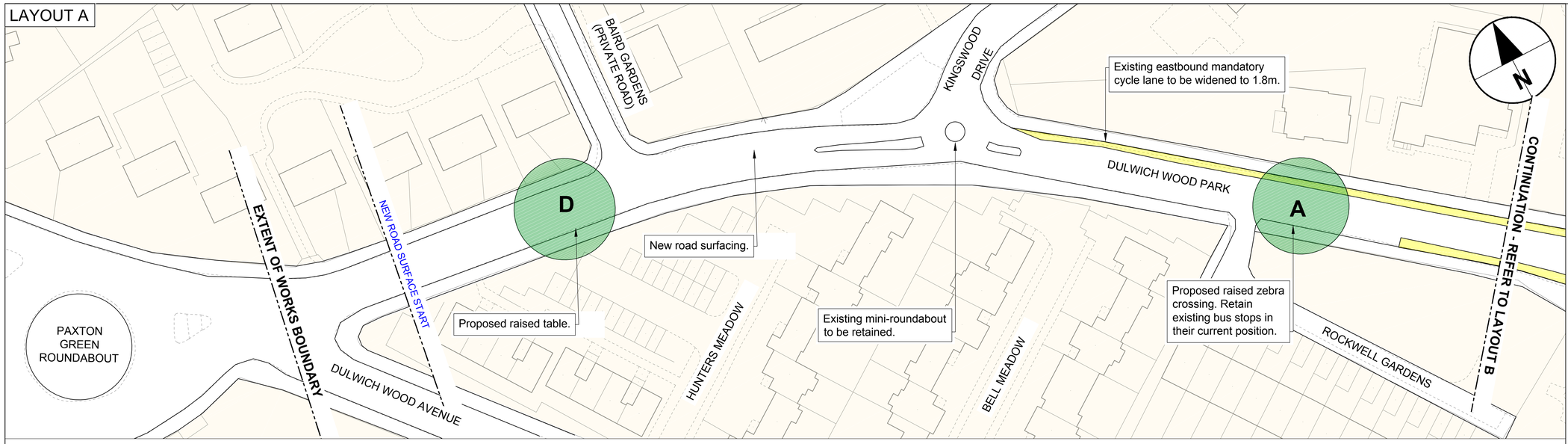

LAYOUT B

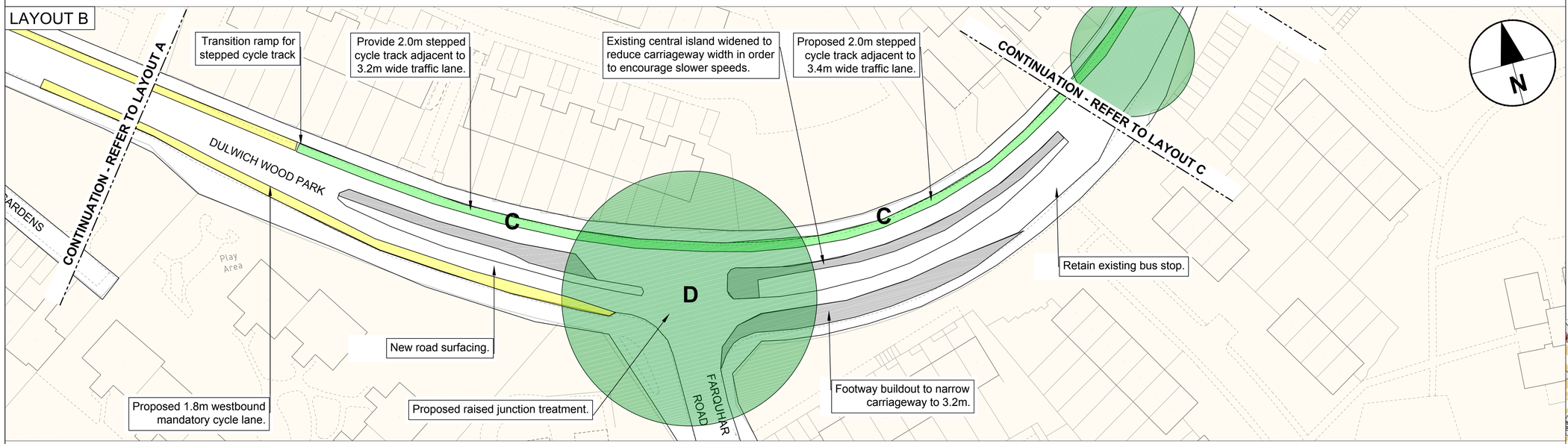

LAYOUT C

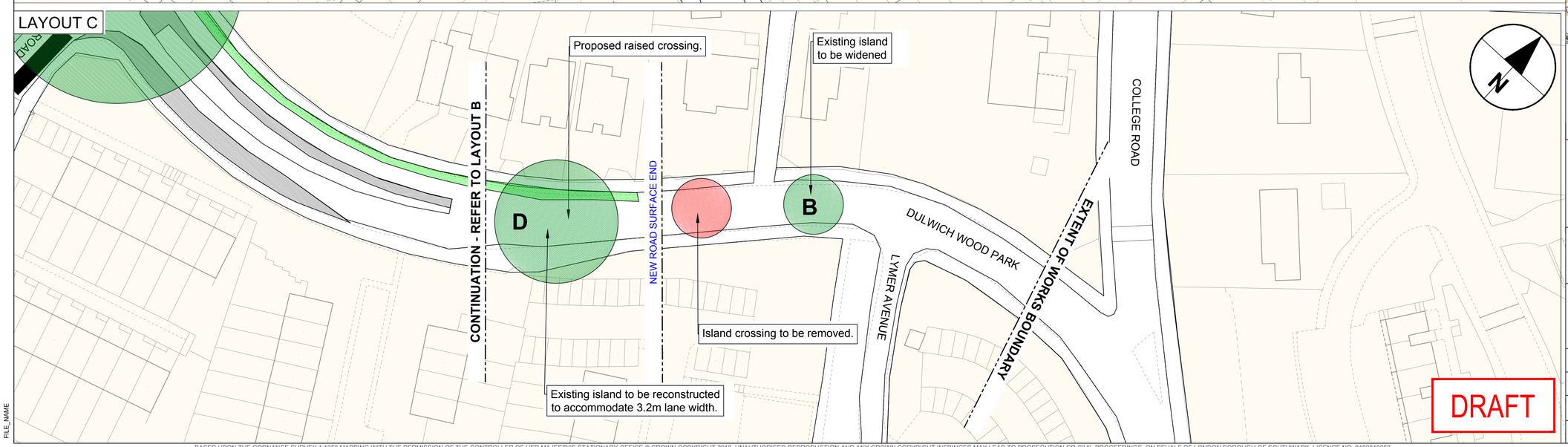

LEGEND

KEY

A

B

C

D

NOTES

1. EXAMPLE IMAGES ARE INDICATIVE ONLY AND MAY DIFFER FROM WHAT IS CONSTRUCTED. THEY ARE MEANT FOR INFORMATION PURPOSES ONLY, TO GIVE RESIDENTS A VISUAL REPRESENTATION OF THE TYPES OF SAFETY MEASURES PROPOSED.
2. FINAL LOCATION AND MATERIALS ARE SUBJECT TO CHANGE.

LOCATION PLAN

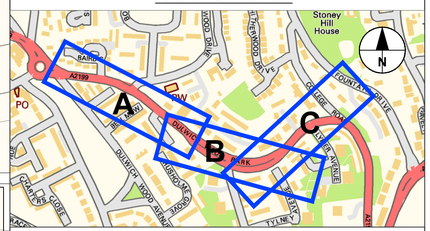

CONWAY AECOM

Southwark Council

Shaping Southwark's Highways

160 TOOLEY STREET LONDON SE1P 5LX

PROJECT:	DULWICH WOOD PARK
TITLE:	20MPH ROAD SAFETY IMPROVEMENTS
SCALE: NTS	PURPOSE: INFORMATION
DRAWING NO: CO1	REV: REV
DATE DRAWN: 14.02.2018	DATE ISSUED: 14.02.2018

FILE_NAME

BASED UPON THE ORDNANCE SURVEY 1:1250 MAPPING WITH THE PERMISSION OF THE CONTROLLER OF HER MAJESTY'S STATIONARY OFFICE © CROWN COPYRIGHT 2018. UNAUTHORISED REPRODUCTION AND ANY CROWN COPYRIGHT INFRINGES MAY LEAD TO PROSECUTION OR CIVIL PROCEEDINGS. ON BEHALF OF LONDON BOROUGH OF SOUTHWARK. LICENCE NO. 0100019252.